

4	28/06/2021	AB	Fourth Issue.		
3	22/04/2021	AB	Third Issue.	Prepared:	AB
2	15/12/2020	AB	Second Issue.	Checked:	BD
Rev	Date	By	Comment	Approved:	FM

1:25,000
Scale @ A1

0 500 1,000 2,000 Metres

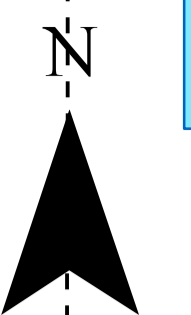
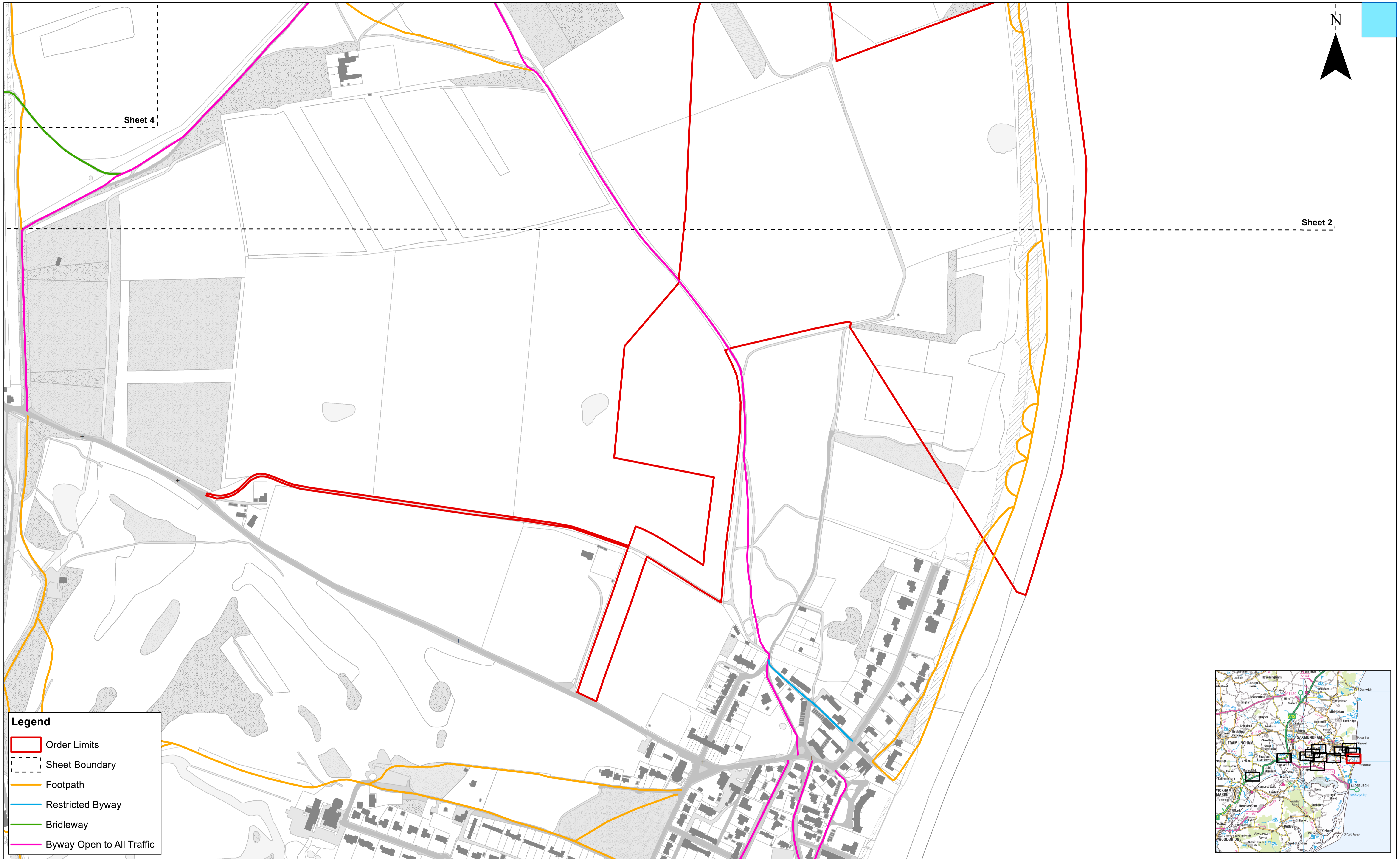
Source: © Suffolk County Council, 2020. © Crown copyright and database rights 2021. Ordnance Survey 0100031673.
This map has been produced to the latest known information at the time of issue, and has been produced for your information only. Please consult with the SPR GIS team to ensure the content is still current before using the information contained on this map. To the fullest extent permitted by law, we accept no responsibility or liability (whether in contract, tort (including negligence) or otherwise in respect of any errors or omissions in the information contained in the map and shall not be liable for any loss, damage or expense caused by such errors or omissions.

East Anglia TWO Offshore Wind Farm

Permanent Stopping up of Public Rights of Way Plan

Key Plan

Drp No	EA2-DEV-DRG-IBR-000814	
Rev	4	British National Grid OSGB36
Date	28/06/21	
APFP Ref: 5(2) (K)		Doc ref: 2.6

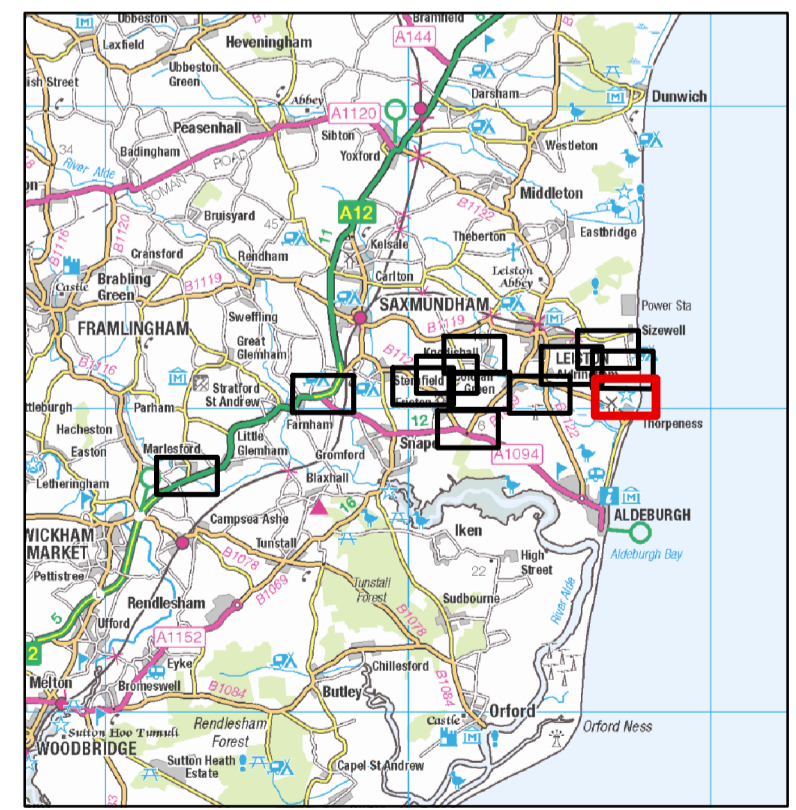


Sheet 4

Sheet 2

Legend

- Order Limits
- Sheet Boundary
- Footpath
- Restricted Byway
- Bridleway
- Byway Open to All Traffic



Rev	Date	By	Comment	Approved:
4	28/06/2021	AB	Fourth Issue.	
3	22/04/2021	AB	Third Issue.	Prepared: AB
2	15/12/2020	AB	Second Issue.	Checked: BD
				Approved: FM

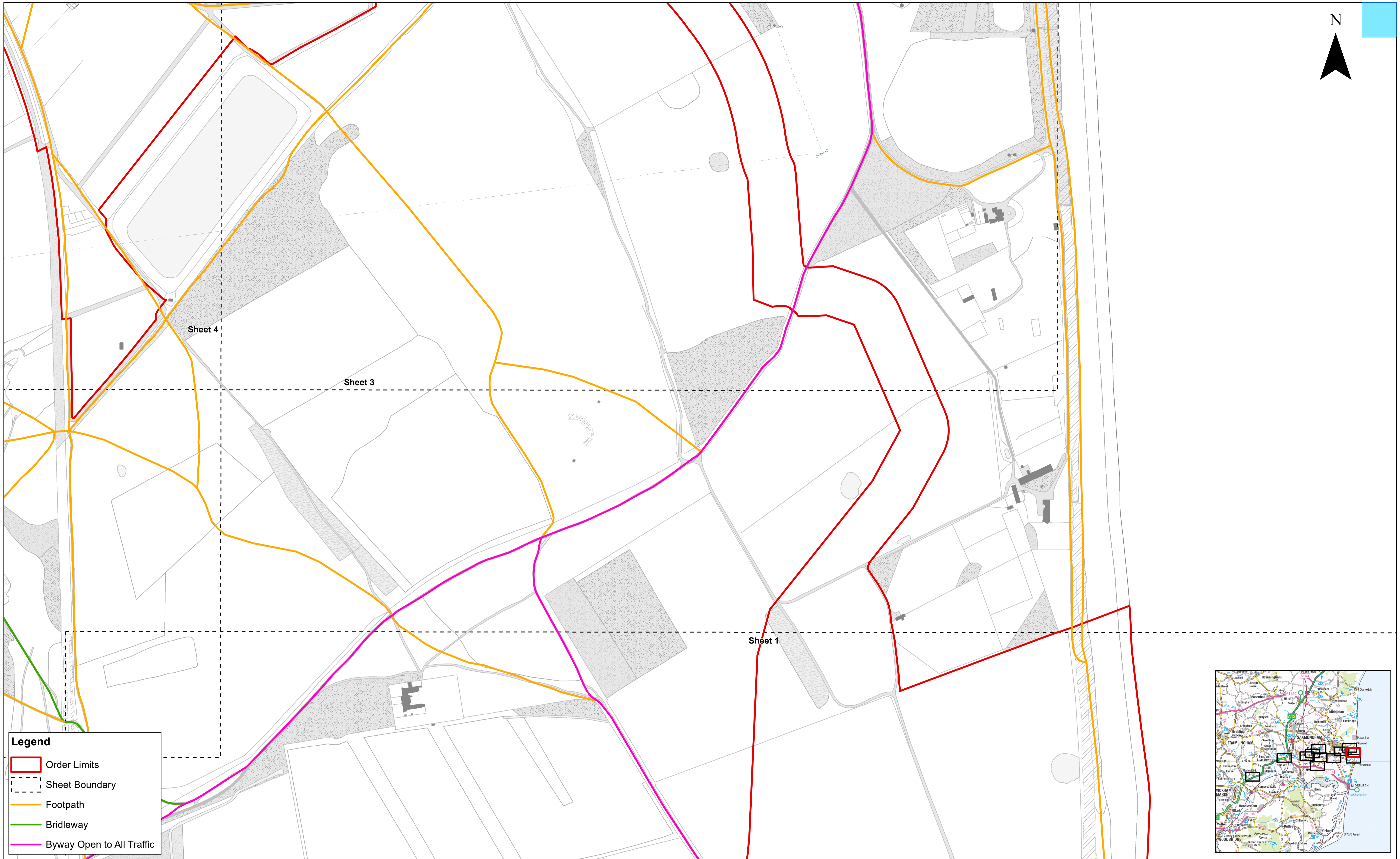

1:2,500
Scale @ A1

0 50 100 200 Metres

Source: © Suffolk County Council, 2020. © Crown copyright and database rights 2021. Ordnance Survey 0100031673.
This map has been produced to the latest known information at the time of issue, and has been produced for your information only. Please consult with the SPR GIS team to ensure the content is still current before using the information contained on this map. To the fullest extent permitted by law, we accept no responsibility or liability (whether in contract, tort (including negligence) or otherwise in respect of any errors or omissions in the information contained in the map and shall not be liable for any loss, damage or expense caused by such errors or omissions.

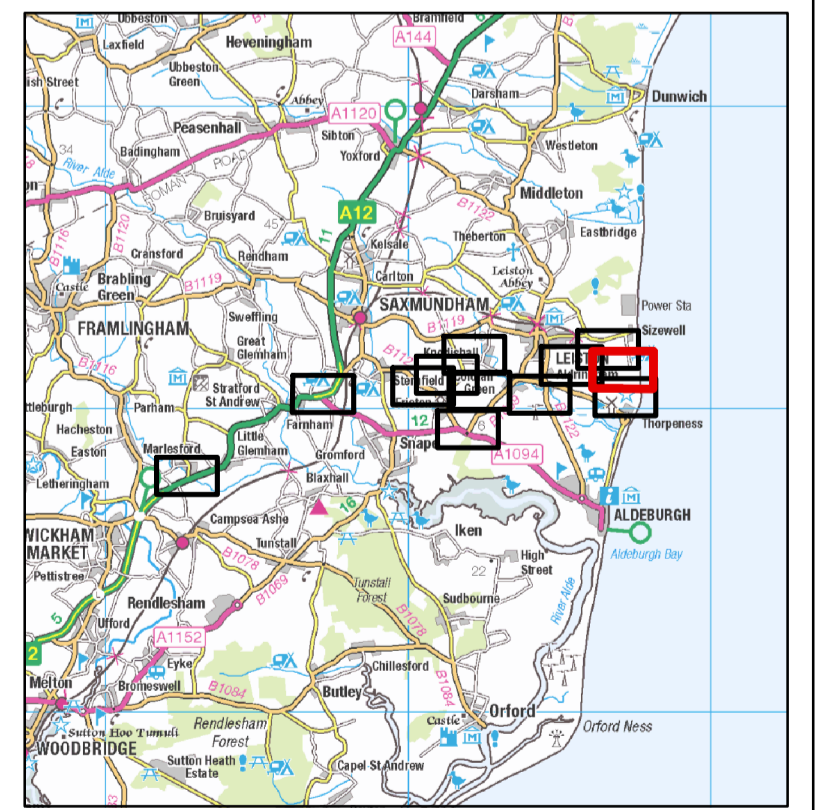
East Anglia TWO Offshore Wind Farm
Permanent Stopping Up of Public Rights of Way Plan
Sheet Number: Sheet 1 of 12

Drg No	EA2-DEV-DRG-IBR-000814	
Rev	4	British National Grid OSGB36
Date	28/06/21	
APFP Ref: 5(2) (K)		Doc ref: 2.6



Legend

- Order Limits
- Sheet Boundary
- Footpath
- Bridleway
- Byway Open to All Traffic



4	28/06/2021	AB	Fourth Issue.		
3	22/04/2021	AB	Third Issue.	Prepared:	AB
2	15/12/2020	AB	Second Issue.	Checked:	BD
Rev	Date	By	Comment	Approved:	FM

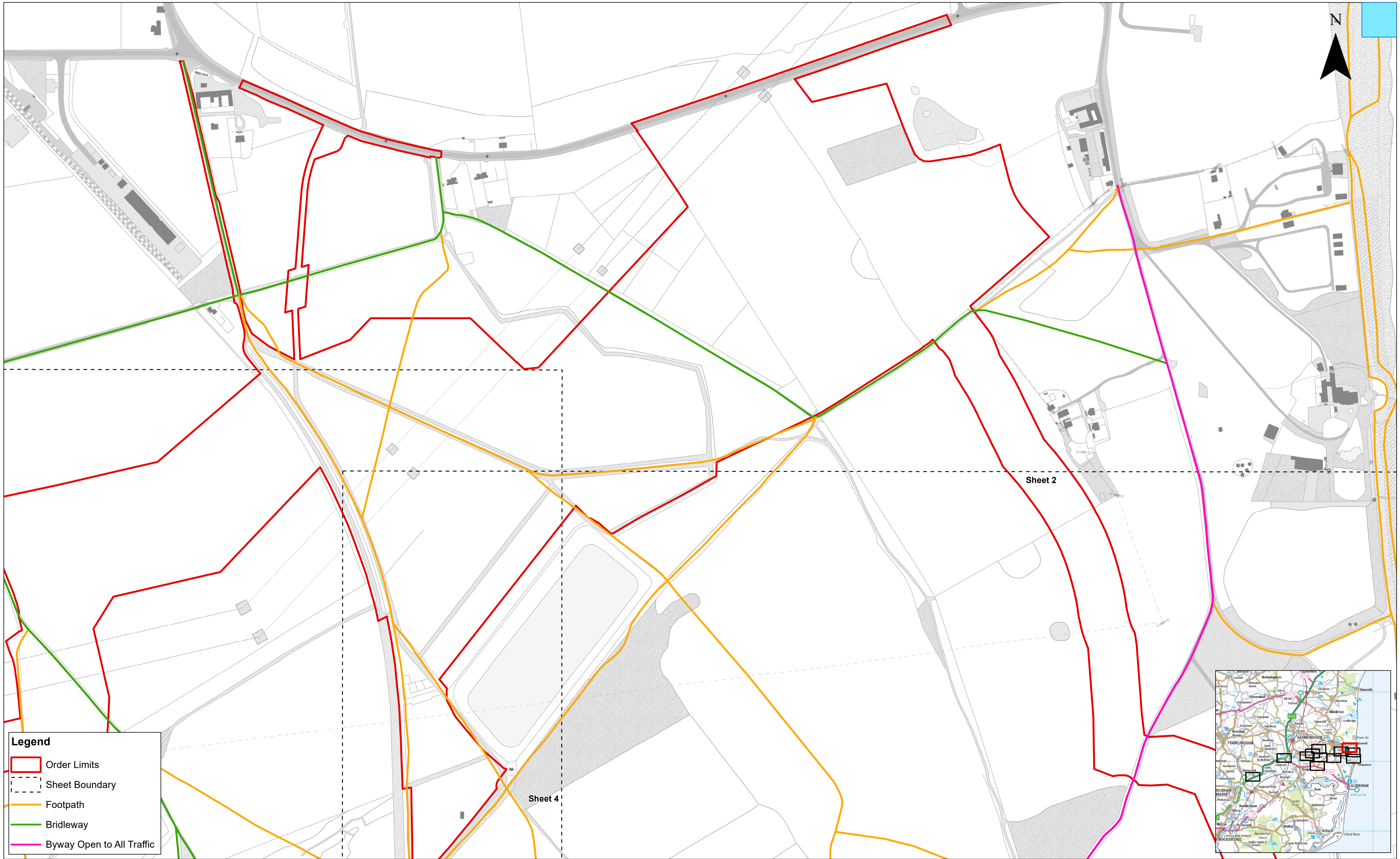
1:2,500
Scale @ A1

0 50 100 200 Metres

Source: © Suffolk County Council, 2020. © Crown copyright and database rights 2021. Ordnance Survey 0100031673.
This map has been produced to the latest known information at the time of issue, and has been produced for your information only. Please consult with the SPR GIS team to ensure the content is still current before using the information contained on this map. To the fullest extent permitted by law, we accept no responsibility or liability (whether in contract, tort (including negligence) or otherwise in respect of any errors or omissions in the information contained in the map and shall not be liable for any loss, damage or expense caused by such errors or omissions.

East Anglia TWO Offshore Wind Farm
 Permanent Stopping Up of Public Rights of Way Plan
 Sheet Number: Sheet 2 of 12

Drp No	EA2-DEV-DRG-IBR-000814	
Rev	4	British National Grid OSGB36
Date	28/06/21	
APFP Ref: 5(2) (K)		Doc ref: 2.6



Legend

- Order Limits
- Sheet Boundary
- Footpath
- Bridleway
- Byway Open to All Traffic

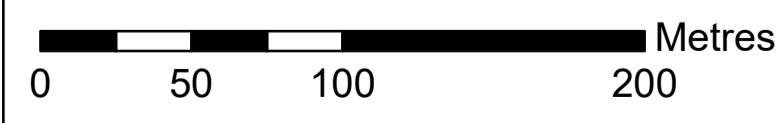


Rev	Date	By	Comment
4	28/06/2021	AB	Fourth Issue.
3	22/04/2021	AB	Third Issue.
2	15/12/2020	AB	Second Issue.

Prepared: AB
 Checked: BD
 Approved: FM

1:2,500
 Scale @ A1

Source: © Suffolk County Council, 2020. © Crown copyright and database rights 2021. Ordnance Survey 0100031673.
 This map has been produced to the latest known information at the time of issue, and has been produced for your information only. Please consult with the SPR GIS team to ensure the content is still current before using the information contained on this map. To the fullest extent permitted by law, we accept no responsibility or liability (whether in contract, tort (including negligence) or otherwise in respect of any errors or omissions in the information contained in the map and shall not be liable for any loss, damage or expense caused by such errors or omissions.

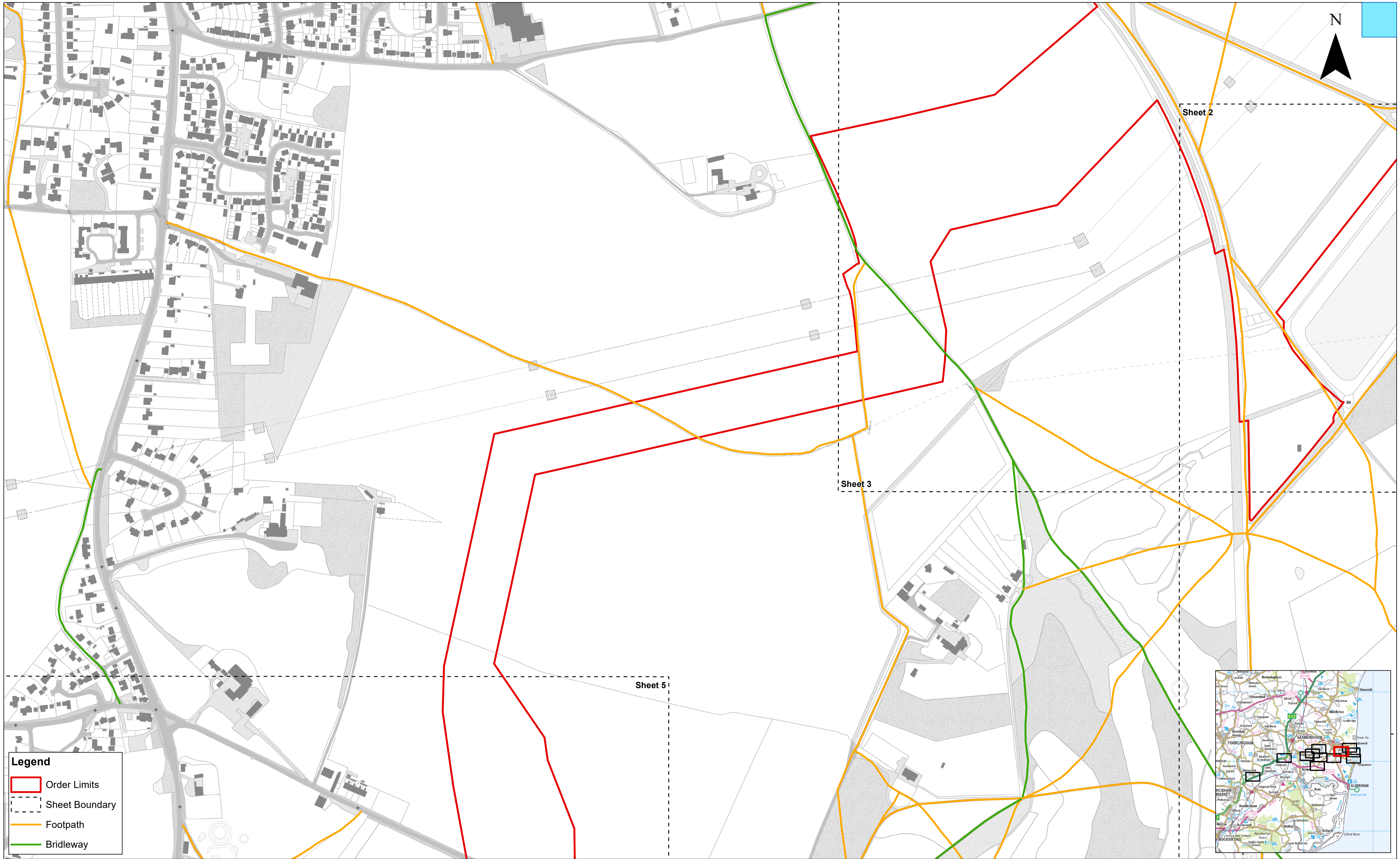


East Anglia TWO Offshore Wind Farm

Permanent Stopping Up of Public Rights of Way Plan

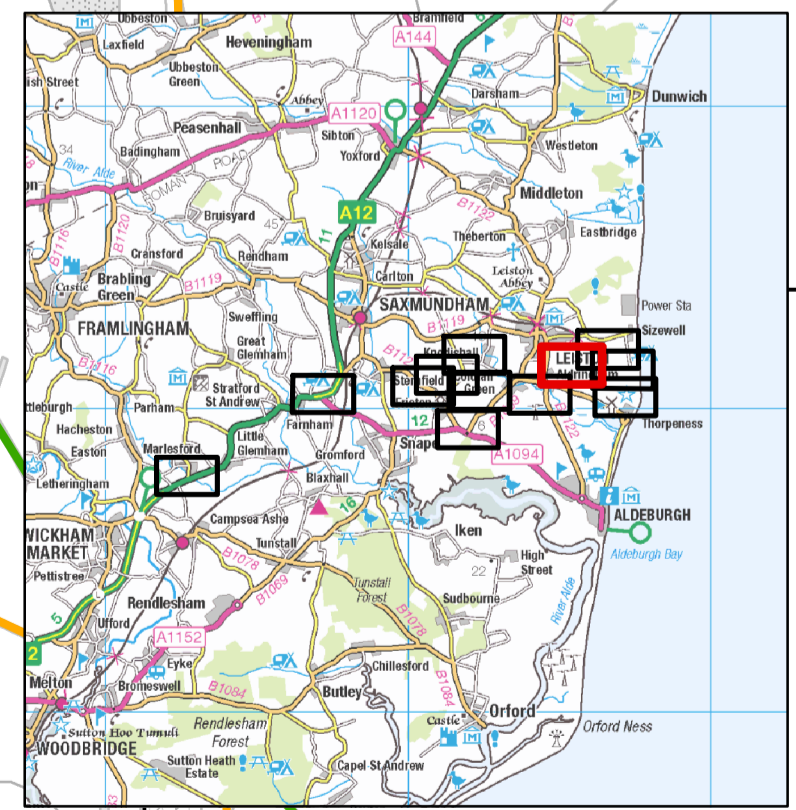
Sheet Number: Sheet 3 of 12

Drg No	EA2-DEV-DRG-IBR-000814	
Rev	4	British National Grid OSGB36
Date	28/06/21	
APFP Ref: 5(2) (K)		Doc ref: 2.6



Legend

- Order Limits
- Sheet Boundary
- Footpath
- Bridleway



Rev	Date	By	Comment
4	28/06/2021	AB	Fourth Issue.
3	22/04/2021	AB	Third Issue.
2	15/12/2020	AB	Second Issue.

Prepared: AB
 Checked: BD
 Approved: FM

1:2,500
 Scale @ A1

Source: © Suffolk County Council, 2020. © Crown copyright and database rights 2021. Ordnance Survey 0100031673.
 This map has been produced to the latest known information at the time of issue, and has been produced for your information only. Please consult with the SPR GIS team to ensure the content is still current before using the information contained on this map. To the fullest extent permitted by law, we accept no responsibility or liability (whether in contract, tort (including negligence) or otherwise in respect of any errors or omissions in the information contained in the map and shall not be liable for any loss, damage or expense caused by such errors or omissions.

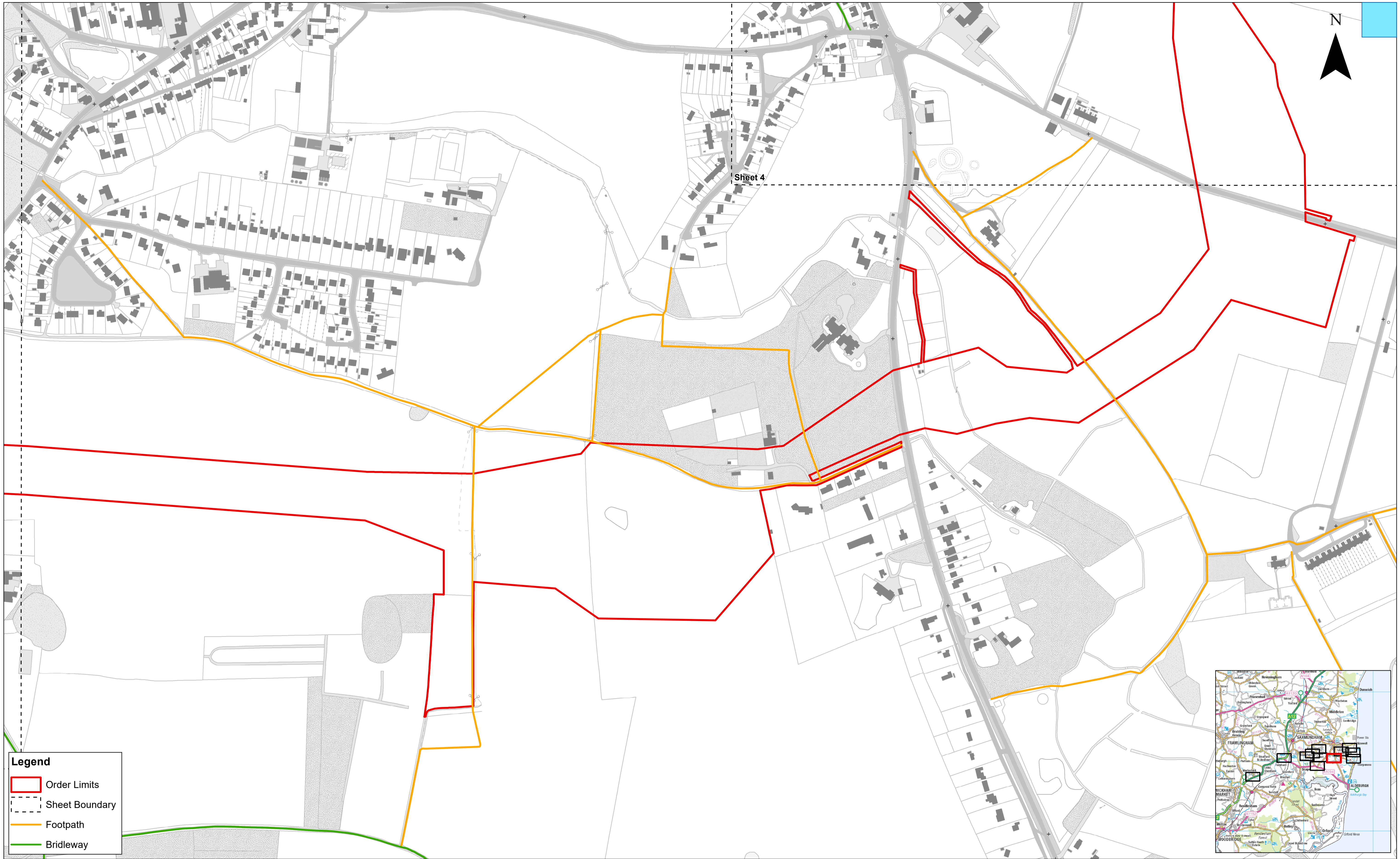


East Anglia TWO Offshore Wind Farm

Permanent Stopping Up of Public Rights of Way Plan

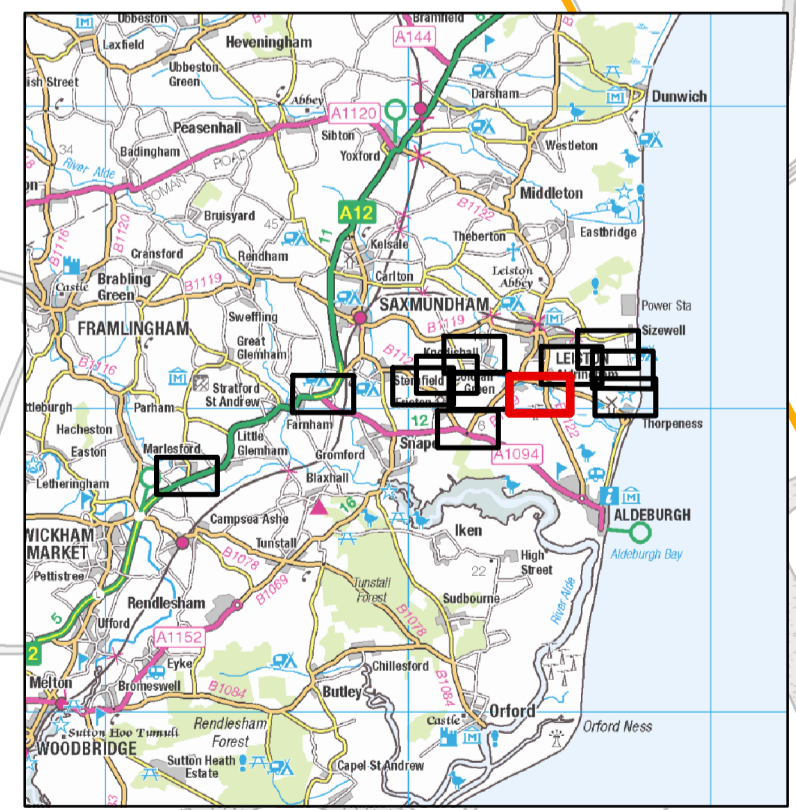
Sheet Number: Sheet 4 of 12

Drg No	EA2-DEV-DRG-IBR-000814	
Rev	4	British National Grid OSGB36
Date	28/06/21	
APFP Ref: 5(2) (K)		Doc ref: 2.6



Legend

- Order Limits
- Sheet Boundary
- Footpath
- Bridleway



Sheet 4



4	28/06/2021	AB	Fourth Issue.		
3	22/04/2021	AB	Third Issue.	Prepared:	AB
2	15/12/2020	AB	Second Issue.	Checked:	BD
Rev	Date	By	Comment	Approved:	FM

1:2,500
Scale @ A1

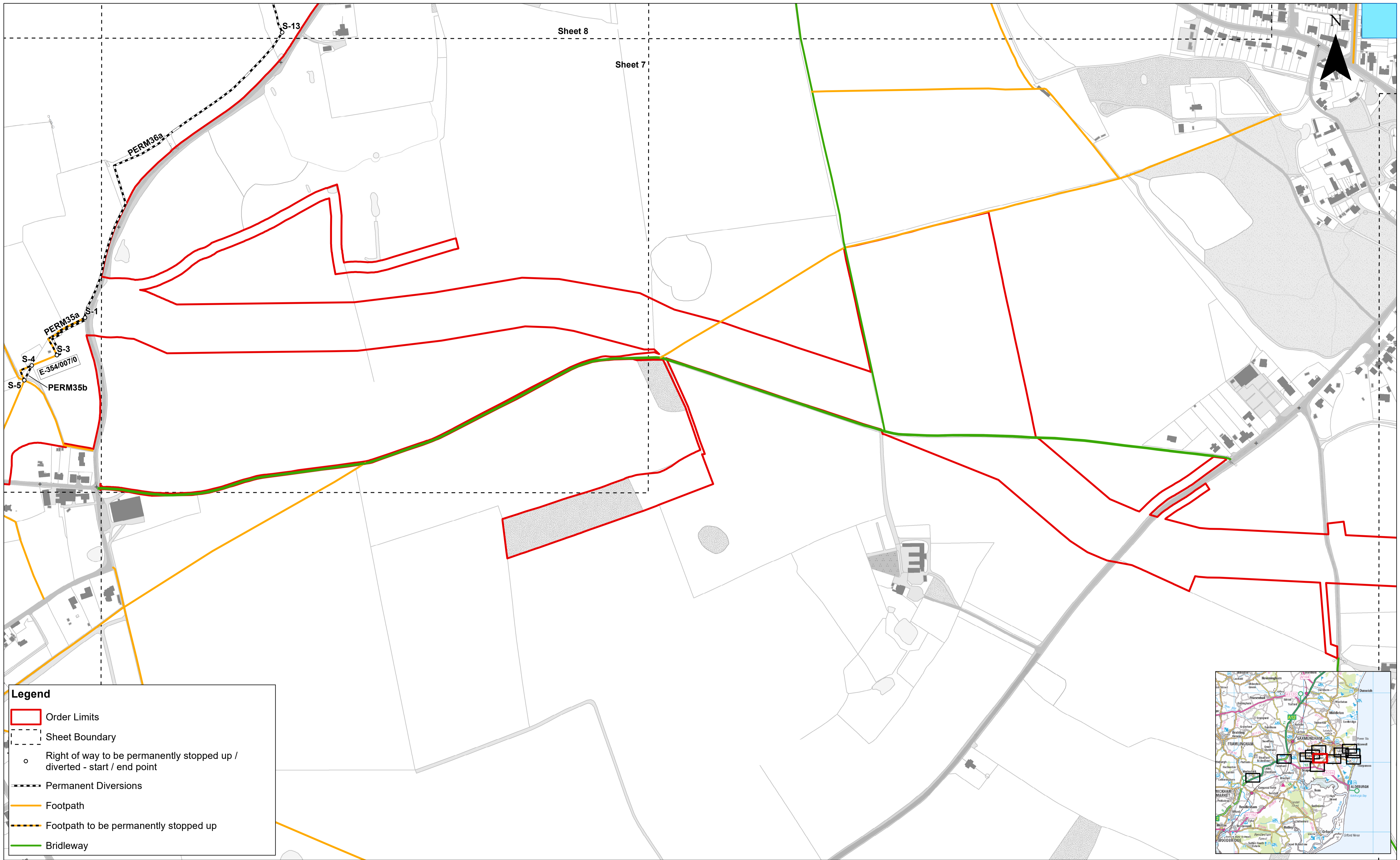
Source: © Suffolk County Council, 2020. © Crown copyright and database rights 2021. Ordnance Survey 0100031673.
This map has been produced to the latest known information at the time of issue, and has been produced for your information only. Please consult with the SPR GIS team to ensure the content is still current before using the information contained on this map. To the fullest extent permitted by law, we accept no responsibility or liability (whether in contract, tort (including negligence) or otherwise in respect of any errors or omissions in the information contained in the map and shall not be liable for any loss, damage or expense caused by such errors or omissions.

East Anglia TWO Offshore Wind Farm

Permanent Stopping Up of Public Rights of Way Plan

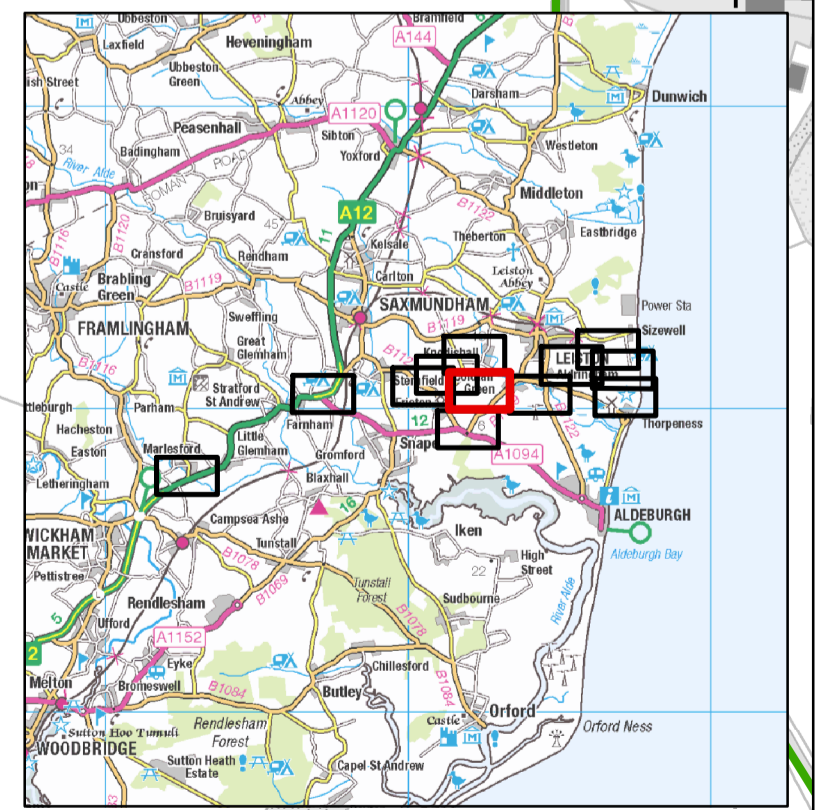
Sheet Number: Sheet 5 of 12

Drq No	EA2-DEV-DRG-IBR-000814	
Rev	4	British National Grid OSGB36
Date	28/06/21	
APFP Ref: 5(2) (K)		Doc ref: 2.6



Legend

- Order Limits
- Sheet Boundary
- Right of way to be permanently stopped up / diverted - start / end point
- Permanent Diversions
- Footpath
- Footpath to be permanently stopped up
- Bridleway



Rev	Date	By	Comment
4	28/06/2021	AB	Fourth Issue.
3	22/04/2021	AB	Third Issue.
2	15/12/2020	AB	Second Issue.

1:2,500
Scale @ A1

0 50 100 200 Metres

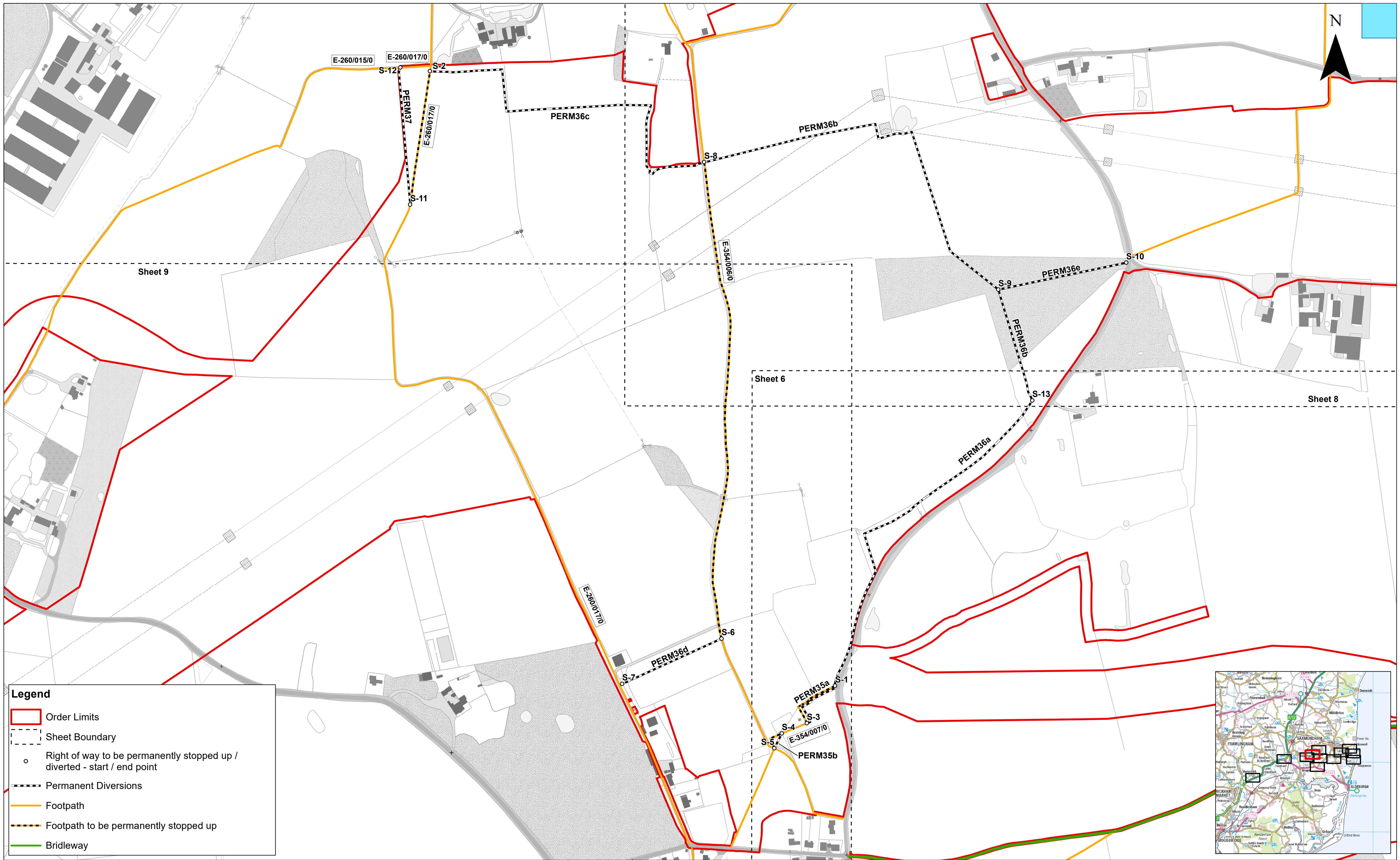
Source: © Suffolk County Council, 2020. © Crown copyright and database rights 2021. Ordnance Survey 0100031673.
This map has been produced to the latest known information at the time of issue, and has been produced for your information only. Please consult with the SPR GIS team to ensure the content is still current before using the information contained on this map. To the fullest extent permitted by law, we accept no responsibility or liability (whether in contract, tort (including negligence) or otherwise in respect of any errors or omissions in the information contained in the map and shall not be liable for any loss, damage or expense caused by such errors or omissions.

East Anglia TWO Offshore Wind Farm

Permanent Stopping Up of Public Rights of Way Plan

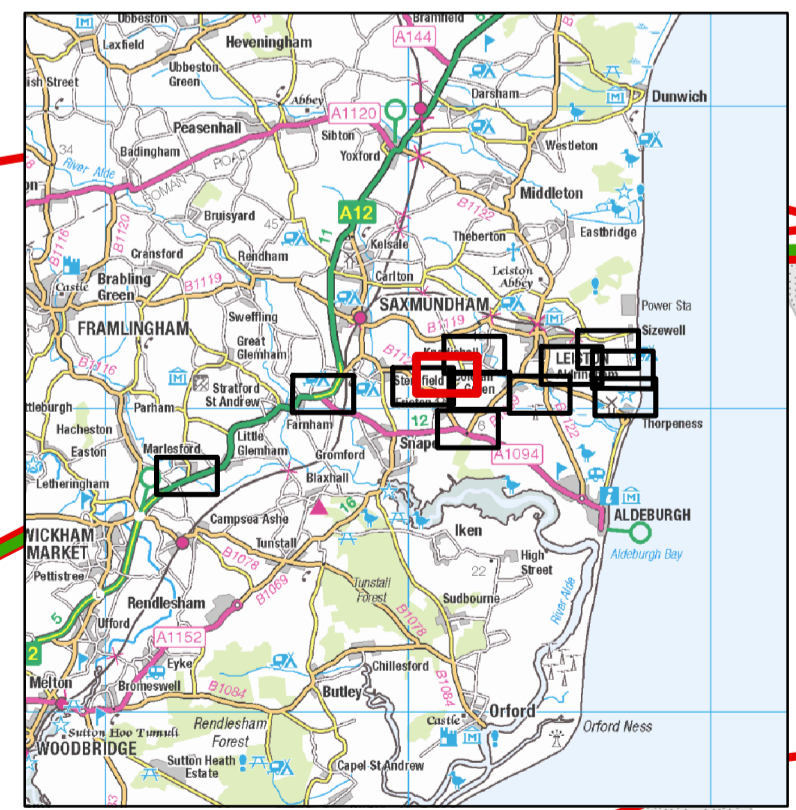
Sheet Number: Sheet 6 of 12

Drg No	EA2-DEV-DRG-IBR-000814	
Rev	4	British National Grid OSGB36
Date	28/06/21	
APFP Ref: 5(2) (K)		Doc ref: 2.6



Legend

- Order Limits
- Sheet Boundary
- Right of way to be permanently stopped up / diverted - start / end point
- Permanent Diversions
- Footpath
- Footpath to be permanently stopped up
- Bridleway



Rev	Date	By	Comment	Approved:	Initials
4	28/06/2021	AB	Fourth Issue.		
3	22/04/2021	AB	Third Issue.	Prepared:	AB
2	15/12/2020	AB	Second Issue.	Checked:	BD
				Approved:	FM

1:2,500
Scale @ A1

0 50 100 200 Metres

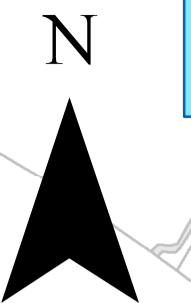
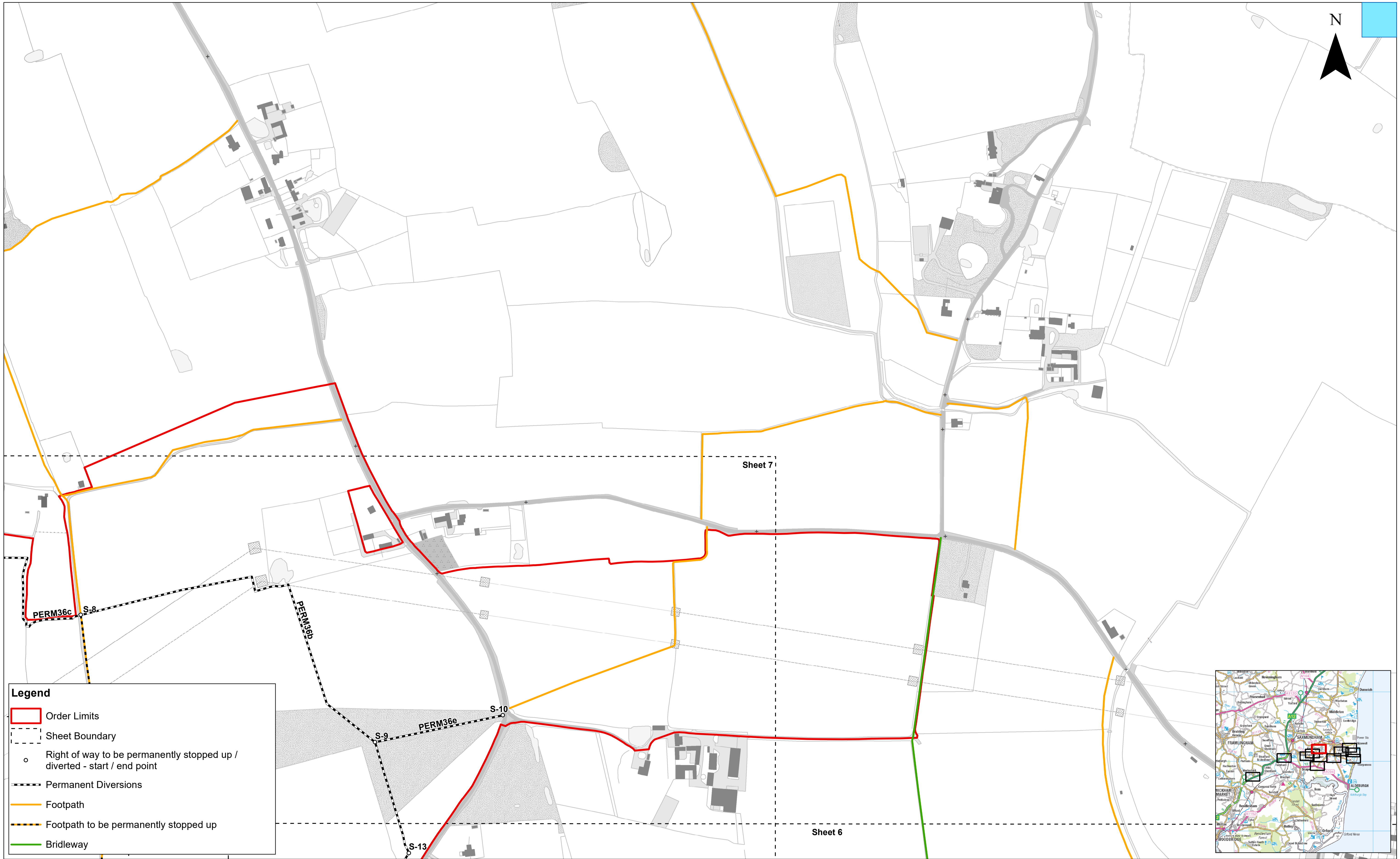
Source: © Suffolk County Council, 2020. © Crown copyright and database rights 2021. Ordnance Survey 0100031673.
This map has been produced to the latest known information at the time of issue, and has been produced for your information only. Please consult with the SPR GIS team to ensure the content is still current before using the information contained on this map. To the fullest extent permitted by law, we accept no responsibility or liability (whether in contract, tort (including negligence) or otherwise in respect of any errors or omissions in the information contained in the map and shall not be liable for any loss, damage or expense caused by such errors or omissions.

East Anglia TWO Offshore Wind Farm

Permanent Stopping Up of Public Rights of Way Plan

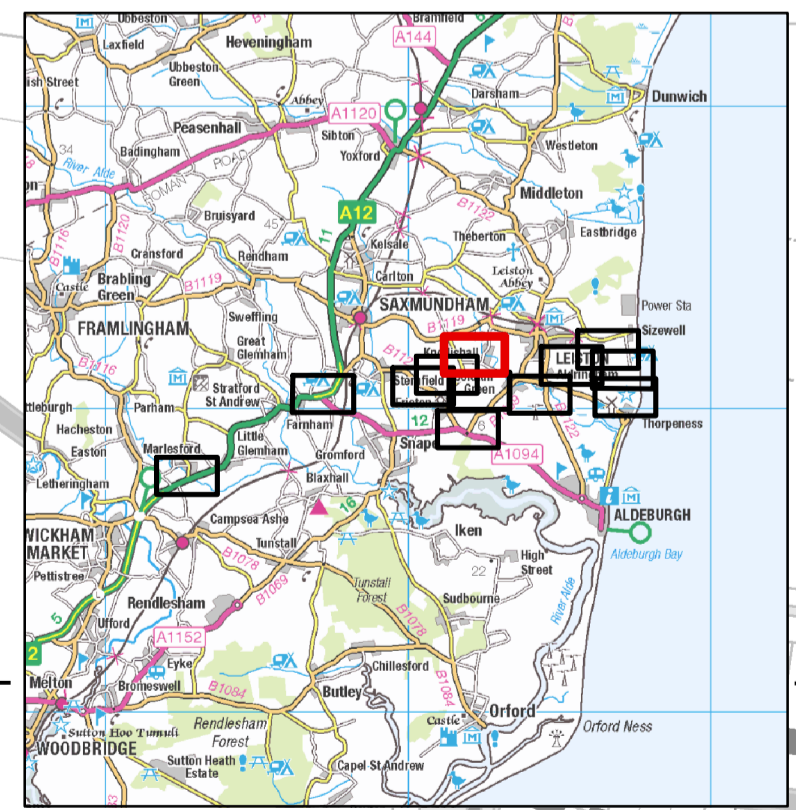
Sheet Number: Sheet 7 of 12

Drp No	EA2-DEV-DRG-IBR-000814	
Rev	4	British National Grid OSGB36
Date	28/06/21	
APFP Ref: 5(2) (K)		Doc ref: 2.6



Legend

- Order Limits
- Sheet Boundary
- Right of way to be permanently stopped up / diverted - start / end point
- Permanent Diversions
- Footpath
- Footpath to be permanently stopped up
- Bridleway



Rev	Date	By	Comment
4	28/06/2021	AB	Fourth Issue.
3	22/04/2021	AB	Third Issue.
2	15/12/2020	AB	Second Issue.

1:2,500
 Scale @ A1
 0 50 100 200 Metres

Source: © Suffolk County Council, 2020. © Crown copyright and database rights 2021. Ordnance Survey 0100031673.
 This map has been produced to the latest known information at the time of issue, and has been produced for your information only. Please consult with the SPR GIS team to ensure the content is still current before using the information contained on this map. To the fullest extent permitted by law, we accept no responsibility or liability (whether in contract, tort (including negligence) or otherwise in respect of any errors or omissions in the information contained in the map and shall not be liable for any loss, damage or expense caused by such errors or omissions.

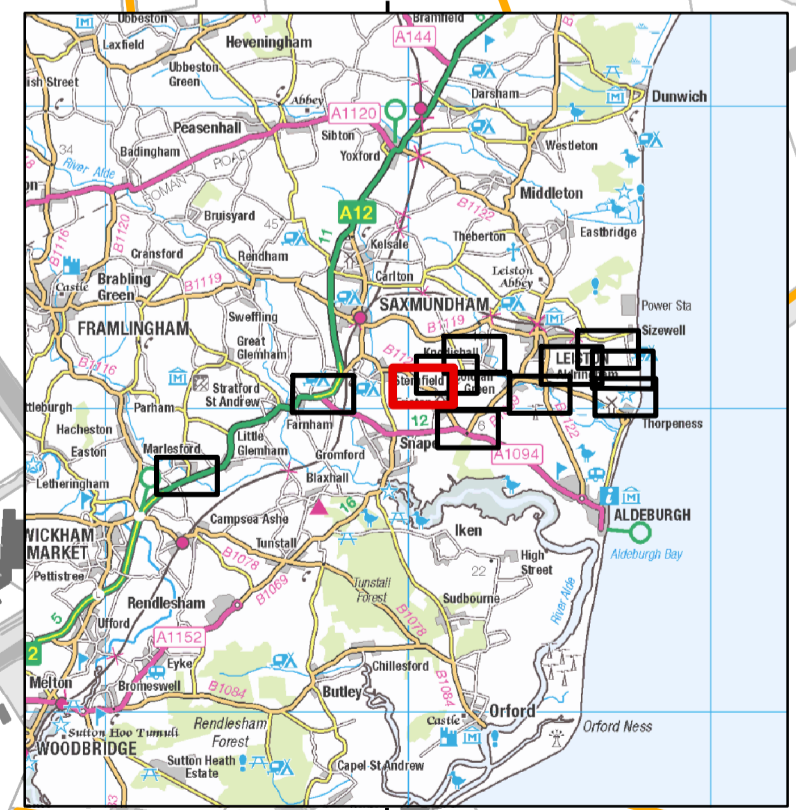
East Anglia TWO Offshore Wind Farm
 Permanent Stopping Up of Public Rights of Way Plan
 Sheet Number: Sheet 8 of 12

Drp No	EA2-DEV-DRG-IBR-000814	
Rev	4	British National Grid OSGB36
Date	28/06/21	
APFP Ref: 5(2) (K)		Doc ref: 2.6



Legend

- Order Limits
- Sheet Boundary
- Right of way to be permanently stopped up / diverted - start / end point
- Permanent Diversions
- Footpath
- Footpath to be permanently stopped up
- Restricted Byway
- Bridleway



Rev	Date	By	Comment	Approved:
4	28/06/2021	AB	Fourth Issue.	FM
3	22/04/2021	AB	Third Issue.	AB
2	15/12/2020	AB	Second Issue.	BD

1:2,500
Scale @ A1

0 50 100 200 Metres


Source: © Suffolk County Council, 2020. © Crown copyright and database rights 2021. Ordnance Survey 0100031673.
This map has been produced to the latest known information at the time of issue, and has been produced for your information only. Please consult with the SPR GIS team to ensure the content is still current before using the information contained on this map. To the fullest extent permitted by law, we accept no responsibility or liability (whether in contract, tort (including negligence) or otherwise in respect of any errors or omissions in the information contained in the map and shall not be liable for any loss, damage or expense caused by such errors or omissions.

East Anglia TWO Offshore Wind Farm

Permanent Stopping Up of Public Rights of Way Plan

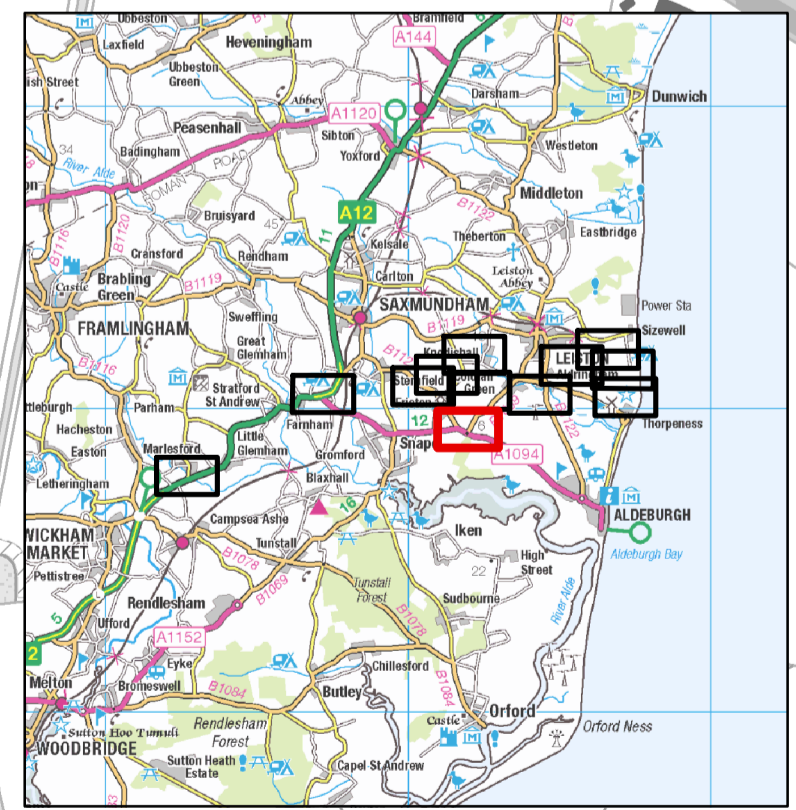
Sheet Number: Sheet 9 of 12

Drp No	EA2-DEV-DRG-IBR-000814	
Rev	4	British National Grid OSGB36
Date	28/06/21	
APFP Ref: 5(2) (K)		Doc ref: 2.6



Legend

- Order Limits
- Sheet Boundary
- Footpath
- Restricted Byway



4	28/06/2021	AB	Fourth Issue.		
3	22/04/2021	AB	Third Issue.	Prepared:	AB
2	15/12/2020	AB	Second Issue.	Checked:	BD
Rev	Date	By	Comment	Approved:	FM

1:2,500
Scale @ A1

0 50 100 200 Metres

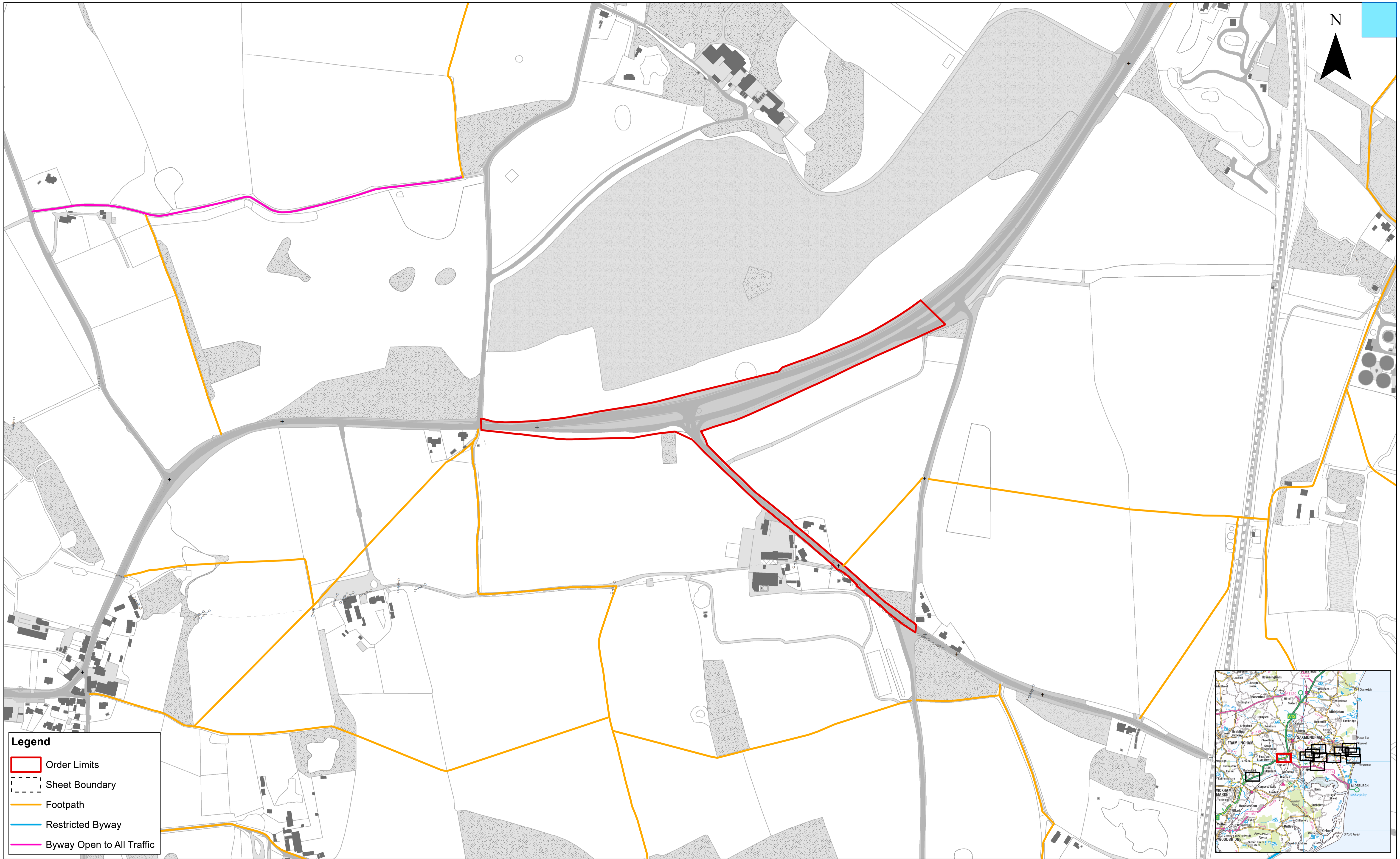
Source: © Suffolk County Council, 2020. © Crown copyright and database rights 2021. Ordnance Survey 0100031673.
This map has been produced to the latest known information at the time of issue, and has been produced for your information only. Please consult with the SPR GIS team to ensure the content is still current before using the information contained on this map. To the fullest extent permitted by law, we accept no responsibility or liability (whether in contract, tort (including negligence) or otherwise in respect of any errors or omissions in the information contained in the map and shall not be liable for any loss, damage or expense caused by such errors or omissions.

East Anglia TWO Offshore Wind Farm

Permanent Stopping Up of Public Rights of Way Plan

Sheet Number: Sheet 10 of 12

Drp No	EA2-DEV-DRG-IBR-000814	
Rev	4	British National Grid OSGB36
Date	28/06/21	
APFP Ref: 5(2) (K)		Doc ref: 2.6



Legend	
	Order Limits
	Sheet Boundary
	Footpath
	Restricted Byway
	Byway Open to All Traffic

4	28/06/2021	AB	Fourth Issue.		
3	22/04/2021	AB	Third Issue.	Prepared:	AB
2	15/12/2020	AB	Second Issue.	Checked:	BD
Rev	Date	By	Comment	Approved:	FM

1:2,500
Scale @ A1

Source: © Suffolk County Council, 2020. © Crown copyright and database rights 2021. Ordnance Survey 0100031673.
This map has been produced to the latest known information at the time of issue, and has been produced for your information only. Please consult with the SPR GIS team to ensure the content is still current before using the information contained on this map. To the fullest extent permitted by law, we accept no responsibility or liability (whether in contract, tort (including negligence) or otherwise) in respect of any errors or omissions in the information contained in the map and shall not be liable for any loss, damage or expense caused by such errors or omissions.

East Anglia TWO Offshore Wind Farm
Permanent Stopping Up of Public Rights of Way Plan
Sheet Number: Sheet 11 of 12

Drg No	EA2-DEV-DRG-IBR-000814	
Rev	4	British National Grid OSGB36
Date	28/06/21	
APFP Ref: 5(2) (K)		Doc ref: 2.6





Legend

- Order Limits
- Sheet Boundary
- Footpath



Rev	Date	By	Comment
4	28/06/2021	AB	Fourth Issue.
3	22/04/2021	AB	Third Issue.
2	15/12/2020	AB	Second Issue.

Scale @ A1 1:2,500

0 50 100 200 Metres

Source: © Suffolk County Council, 2020. © Crown copyright and database rights 2021. Ordnance Survey 0100031673.

This map has been produced to the latest known information at the time of issue, and has been produced for your information only. Please consult with the SPR GIS team to ensure the content is still current before using the information contained on this map. To the fullest extent permitted by law, we accept no responsibility or liability (whether in contract, tort (including negligence) or otherwise in respect of any errors or omissions in the information contained in the map and shall not be liable for any loss, damage or expense caused by such errors or omissions.

East Anglia TWO Offshore Wind Farm

Permanent Stopping Up of Public Rights of Way Plan

Sheet Number: Sheet 12 of 12

Drg No	EA2-DEV-DRG-IBR-000814	
Rev	4	British National Grid OSGB36
Date	28/06/21	
APFP Ref: 5(2) (K)		Doc ref: 2.6